

SKÝRINGAR

- Landamerki
- nr ● Hnitpunktur
- ha Stærð lands
- R Rádus


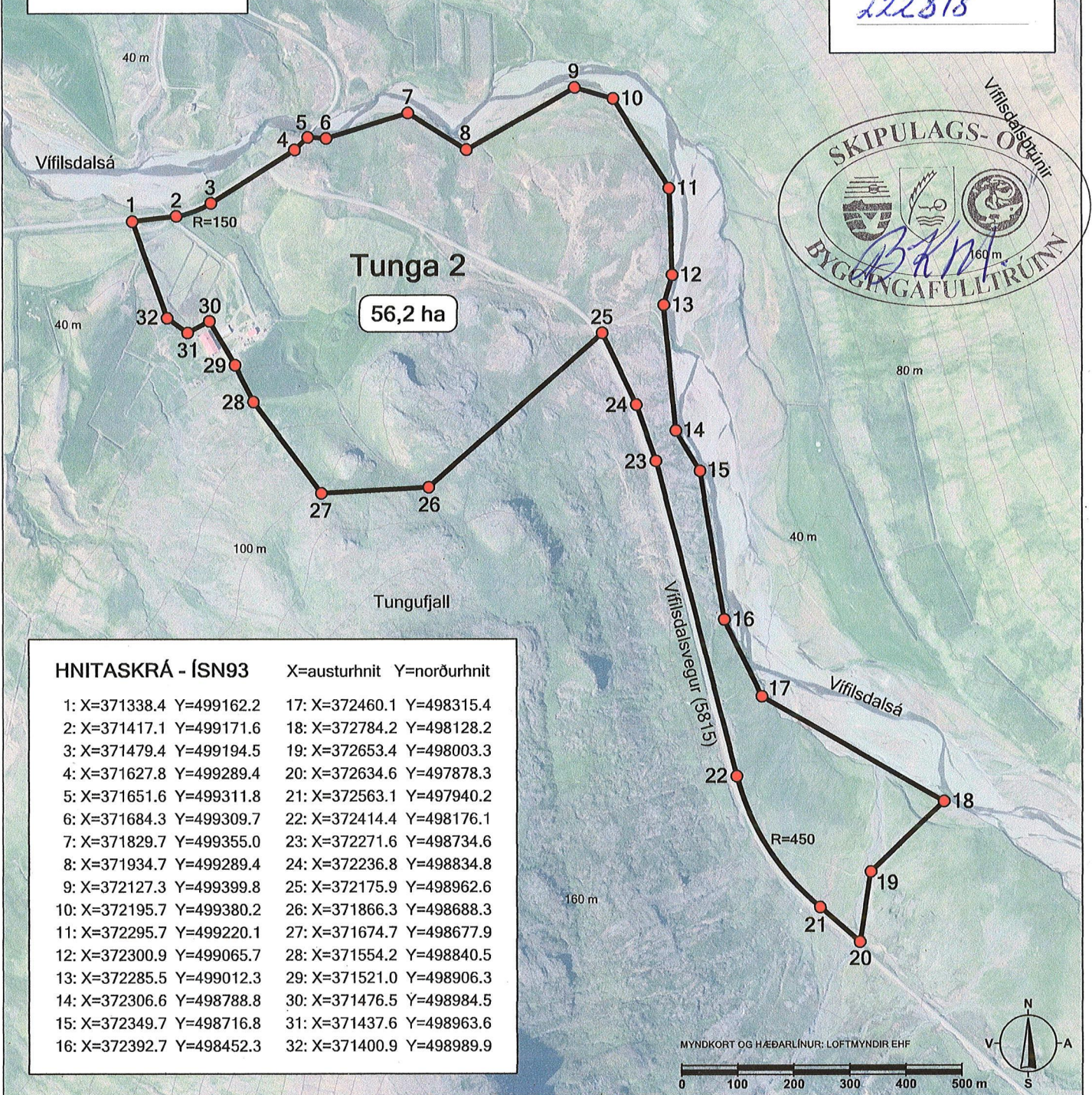
Hnitsettur afstöðuuppráttur þessi er ætlaður sem fylgiskjal með umsókn um stofnun 56,2 ha lands út úr landi Tungu (landnúmer 137974) í Hörðudal í Dalabyggð. Hið nýja land liggur að landi Vífilsdals (137975) milli hnitpunkta nr. 18 og 20, en að öðru leyti að landi Tungu. Nýtt land nefnist Tunga 2.

HEITI NÝS LANDS

Tunga 2

LANDNÚMER

222818

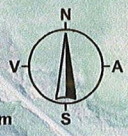



HNITASKRÁ - ÍSN93

X=austurhnit Y=norðurhnit

- | | |
|---------------------------|---------------------------|
| 1: X=371338.4 Y=499162.2 | 17: X=372460.1 Y=498315.4 |
| 2: X=371417.1 Y=499171.6 | 18: X=372784.2 Y=498128.2 |
| 3: X=371479.4 Y=499194.5 | 19: X=372653.4 Y=498003.3 |
| 4: X=371627.8 Y=499289.4 | 20: X=372634.6 Y=497878.3 |
| 5: X=371651.6 Y=499311.8 | 21: X=372563.1 Y=497940.2 |
| 6: X=371684.3 Y=499309.7 | 22: X=372414.4 Y=498176.1 |
| 7: X=371829.7 Y=499355.0 | 23: X=372271.6 Y=498734.6 |
| 8: X=371934.7 Y=499289.4 | 24: X=372236.8 Y=498834.8 |
| 9: X=372127.3 Y=499399.8 | 25: X=372175.9 Y=498962.6 |
| 10: X=372195.7 Y=499380.2 | 26: X=371866.3 Y=498688.3 |
| 11: X=372295.7 Y=499220.1 | 27: X=371674.7 Y=498677.9 |
| 12: X=372300.9 Y=499065.7 | 28: X=371554.2 Y=498840.5 |
| 13: X=372285.5 Y=499012.3 | 29: X=371521.0 Y=498906.3 |
| 14: X=372306.6 Y=498788.8 | 30: X=371476.5 Y=498984.5 |
| 15: X=372349.7 Y=498716.8 | 31: X=371437.6 Y=498963.6 |
| 16: X=372392.7 Y=498452.3 | 32: X=371400.9 Y=498989.9 |

MYNDKORT OG HÆÐARLÍNUR: LOFTMYNDIR EHF



YFIRLITSMYND: LMÍ



**TUNGA (137974) Í DALABYGGÐ
STOFNUN LANDS**



Verkheiti af 1100-Tunga	Skráarheiti af 1100.dgn	Dagsetning 10.9.2014	Uppdráttur ÞÞ	Mælikvarði 1:10000 (A4)
-------------------------	-------------------------	----------------------	---------------	-------------------------

Borgarbraut 61, 310 Borgarnes - sími 4351254
landlinur@landlinur.is - www.landlinur.is

Þóroddur Þóroddarson
Landfræðingur